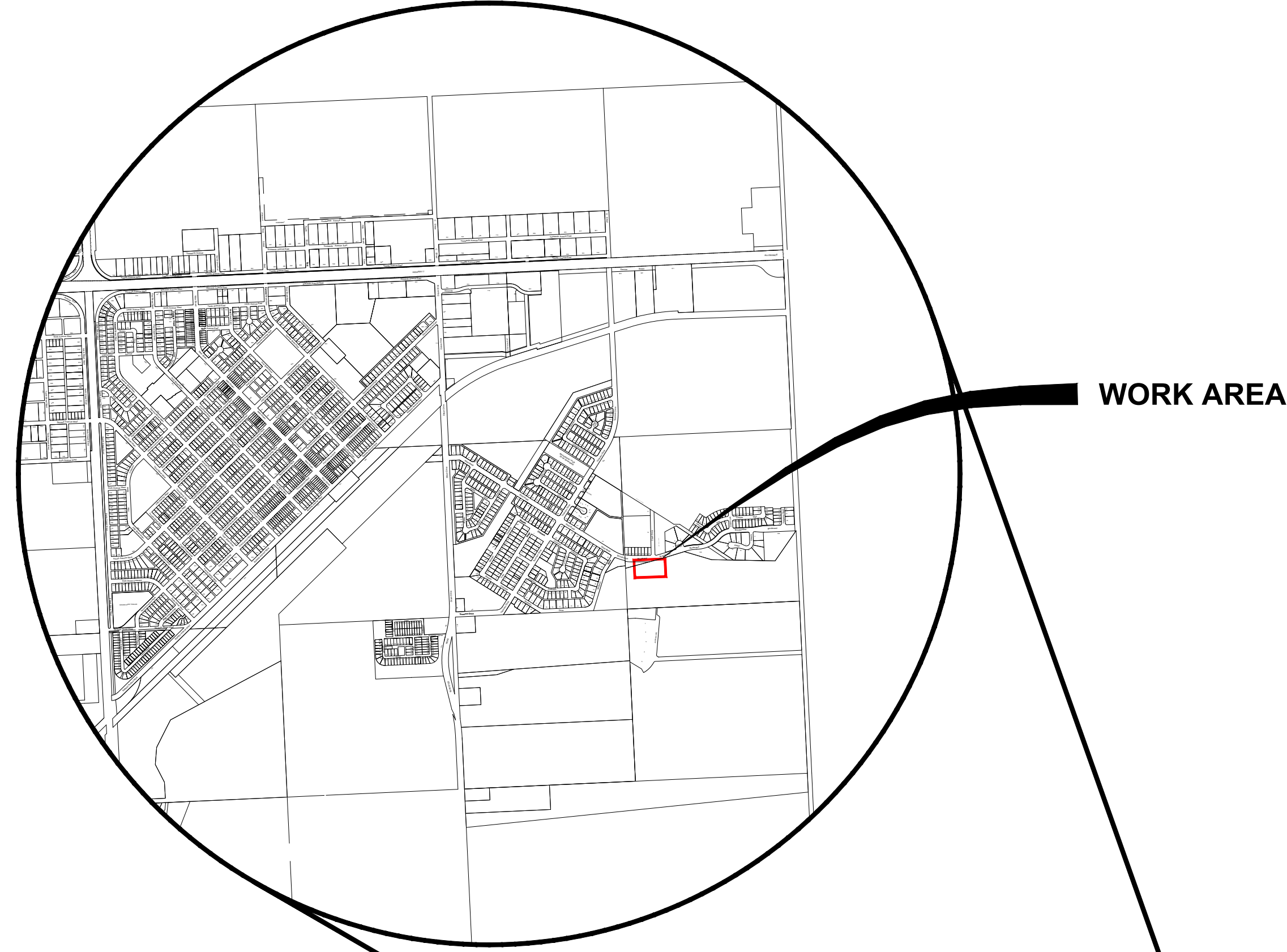
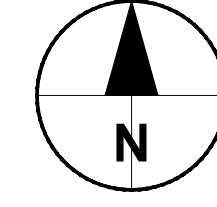


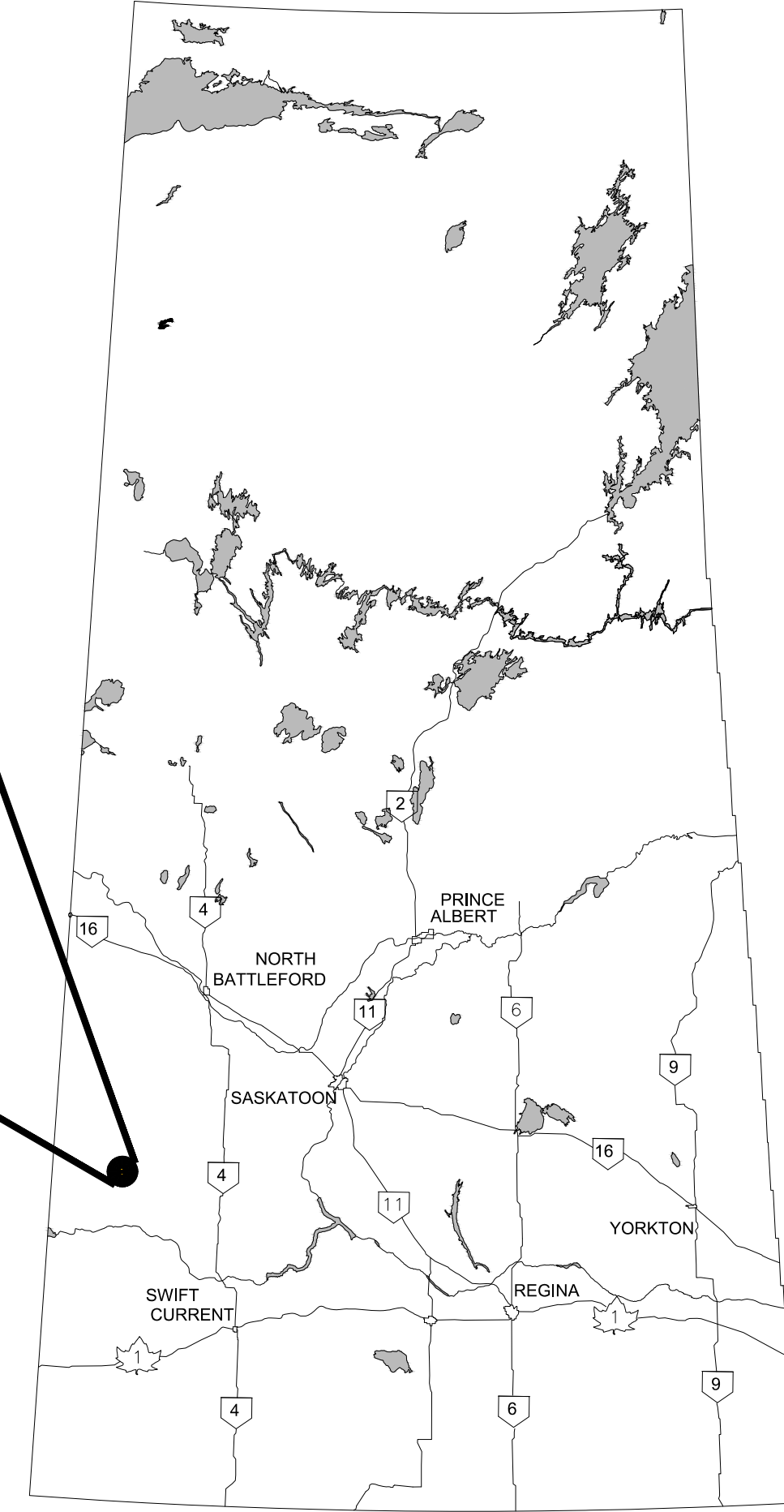


TOWN OF KINDERSLEY



WORK AREA

SASKATCHEWAN



KEY MAP

LIST OF PROJECT DRAWINGS

03-C-1000	Cover Sheet	
03-C-1001	Site Plan	Existing Conditions
03-C-1002	Site Plan	Overall Plan
03-C-1003	Site Plan	Proposed Layout
03-C-1004	Site Plan	Proposed Layout
03-C-1005	Site Plan	Proposed Layout
03-C-1006	Site Plan	Proposed Layout
03-C-1007	Details	

Town of Kindersley

AECOM

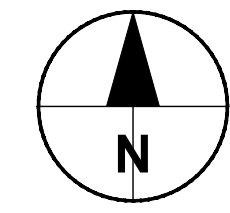
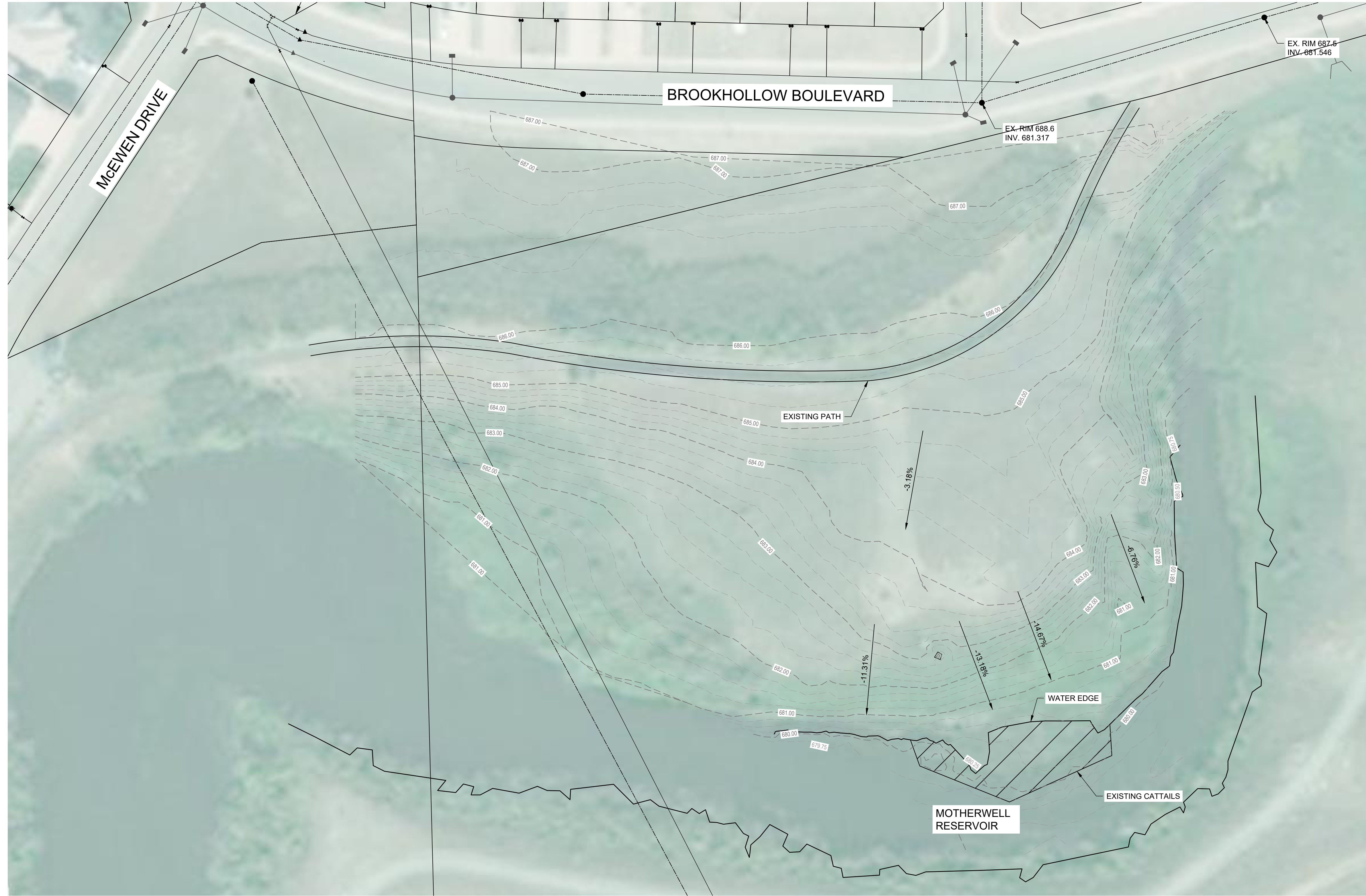
Motherwell Beach - Contract 1

2023-02-07 - Issued For Bid

60561867

LEGEND

	EXISTING	PROPOSED
MAJOR GROUND CONTOUR	--- 513.00 ---	--- 513.00 ---
MINOR GROUND CONTOUR	--- 513.20 ---	--- 513.10 ---
WATER EDGE	---	---
CONTRACT LIMIT		---



PROJECT
 Motherwell Beach
 Contract 1

CLIENT
 Town Of Kindersley
 106 - 5th Avenue East
 Kindersley, SK
 S0L 1S0

CONSULTANT
 AECOM
 200-2100 8th Street East
 Saskatoon, SK S7H 0V1
 306.955.3300 tel 306.955.0044 fax
 www.aecom.com

NOT FOR CONSTRUCTION

NOTICE:
 THE EXISTENCE, LOCATION AND ELEVATION OF UTILITIES AND/OR CONCEALED STRUCTURES AT THE PROJECT SITE ARE NOT GUARANTEED BY AECOM CANADA LTD.
 THE CONTRACTOR IS RESPONSIBLE FOR DETERMINING THE EXISTENCE, LOCATION AND ELEVATION OF ALL SUCH UTILITIES AND/OR STRUCTURES AND IS RESPONSIBLE FOR NOTIFYING THE APPROPRIATE COMPANY, DEPARTMENT OR PERSON(S) OF ITS INTENTION TO CARRY OUT ITS OPERATIONS.

REGISTRATION

ISSUE/REVISION

I/R	DATE	DESCRIPTION
B	2023-02-07	ISSUED FOR BID
A	22-05-24	ISSUED FOR INFORMATION

PROJECT NUMBER
 60561867

SHEET TITLE
 Site Plan
 Existing Conditions

SHEET NUMBER
 03-C-1001

This drawing has been prepared for the use of AECOM's client and may not be used, reproduced or relied upon by third parties, except as agreed by AECOM and its client, as required by law or for use by governmental reviewing agencies. AECOM accepts no responsibility, and denies any liability whatsoever, to any party that modifies this drawing without AECOM's express written consent. All measurements must be obtained from staked dimensions.

LEGEND

	EXISTING	PROPOSED
MAJOR GROUND CONTOUR	--- 513.00 ---	--- 513.00 ---
MINOR GROUND CONTOUR	--- 513.20 ---	--- 513.10 ---
WATER EDGE	---	---
CONTRACT LIMIT		---



PROJECT
 Motherwell Beach
 Contract 1

CLIENT
 Town Of Kindersley
 106 - 5th Avenue East
 Kindersley, SK
 S0L 1S0

CONSULTANT
 AECOM
 200-2100 8th Street East
 Saskatoon, SK S7H 0V1
 306.955.3300 tel 306.955.0044 fax
 www.aecom.com

NOT FOR CONSTRUCTION

NOTICE:
 THE EXISTENCE, LOCATION AND ELEVATION OF UTILITIES AND/OR CONCEALED STRUCTURES AT THE PROJECT SITE ARE NOT GUARANTEED BY AECOM CANADA LTD.
 THE CONTRACTOR IS RESPONSIBLE FOR DETERMINING THE EXISTENCE, LOCATION AND ELEVATION OF ALL SUCH UTILITIES AND/OR STRUCTURES AND IS RESPONSIBLE FOR NOTIFYING THE APPROPRIATE COMPANY, DEPARTMENT OR PERSON(S) OF ITS INTENTION TO CARRY OUT ITS OPERATIONS.

REGISTRATION

ISSUE/REVISION

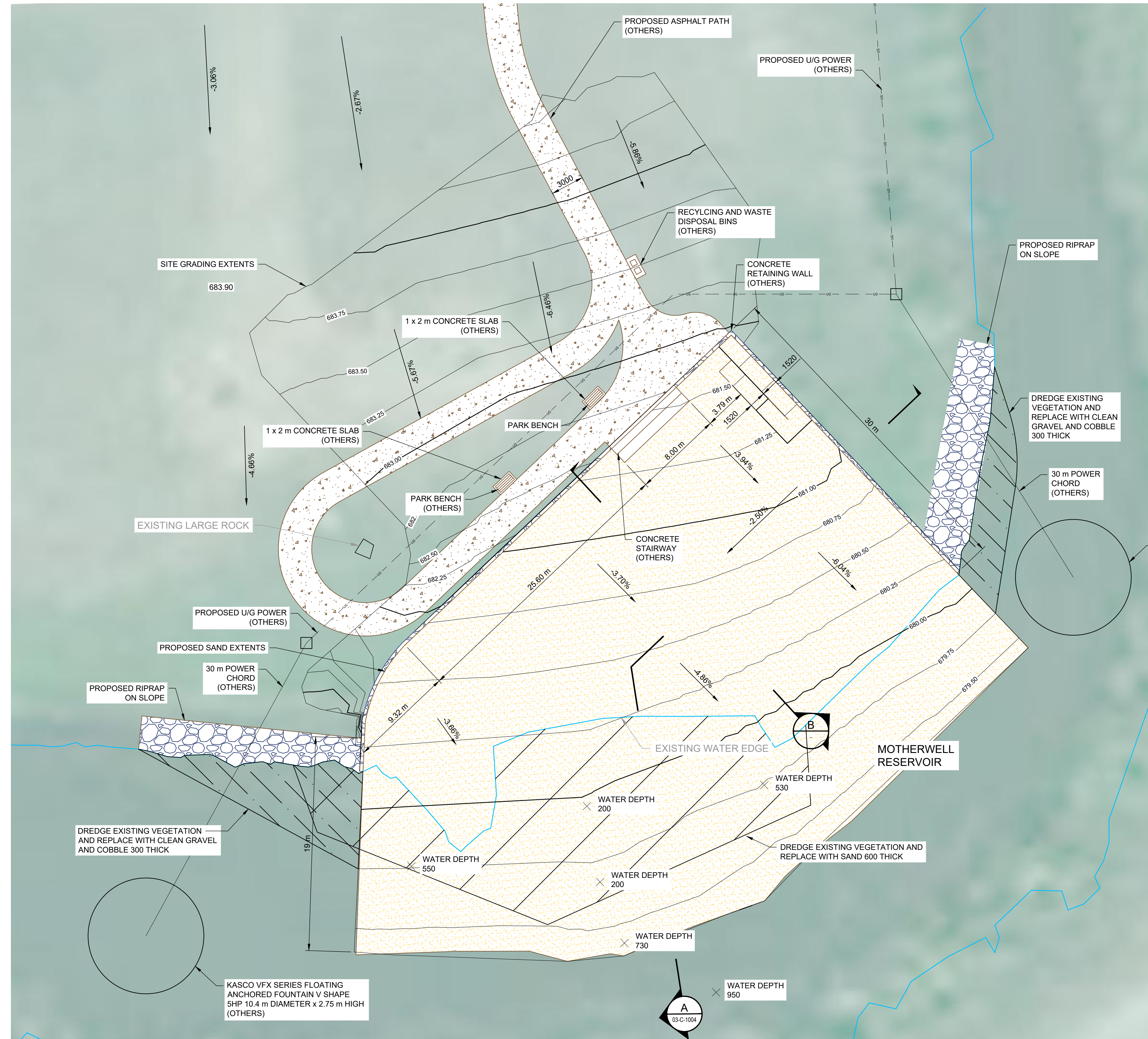
I/R	DATE	DESCRIPTION
B	2023-02-07	ISSUED FOR BID
A	22-05-24	ISSUED FOR INFORMATION

PROJECT NUMBER
 60561867

SHEET TITLE
 Site Plan
 Overall Plan

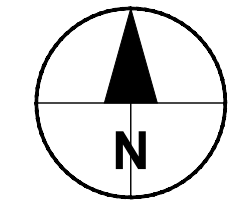
SHEET NUMBER
 03-C-1002

This drawing has been prepared for the use of AECOM's client and may not be used, reproduced or relied upon by third parties, except as agreed by AECOM and its client, as required by law or for use by governmental reviewing agencies. AECOM accepts no responsibility, and denies any liability whatsoever, to any party that modifies this drawing without AECOM's express written consent. All measurements must be obtained from stated dimensions.



LEGEND

	EXISTING	PROPOSED
MAJOR GROUND CONTOUR	--- 513.00 ---	— 513.00 —
MINOR GROUND CONTOUR	--- 513.20 ---	— 513.10 —
WATER EDGE	— (solid blue line) —	— (dashed blue line) —
CONTRACT LIMIT		--- (dashed red line) ---



KEY INFORMATION

TOPSOIL STRIPPING	500 cu.m.
ORGANIC REMOVAL UNDER WATER	325 cu.m.
EXISTING GROUND REMOVED	2250 cu.m.
TOTAL BEACH AREA	2025 sq.m.
BEACH AREA ABOVE WATER	1125 sq.m.
FOOTPRINT BELOW WATER	1040 sq.m.
SAND VOLUME	1220 cu.m.
RIPRAP VOLUME	150 cu.m.
ASPHALT SURFACE AREA	465 sq.m.
RIPRAP AND SAND ABOVE WATER FOOTPRINT	1300 sq.m.
TOPSOIL RESEEDED	940 sq.m.

NOTES:
 DIMENSIONS IN mm UNLESS OTHERWISE NOTED

KASCO VFX SERIES FLOATING ANCHORED FOUNTAIN V SHAPE 5HP 10.4 m DIAMETER x 2.75 m HIGH (OTHERS)



PROJECT
 Motherwell Beach
 Contract 1

CLIENT
 Town Of Kindersley
 106 - 5th Avenue East
 Kindersley, SK
 S0L 1S0

CONSULTANT
 AECOM
 200-2100 8th Street East
 Saskatoon, SK S7H 0V1
 306.955.3300 tel 306.955.0044 fax
 www.aecom.com

NOT FOR CONSTRUCTION

NOTICE:
 THE EXISTENCE, LOCATION AND ELEVATION OF UTILITIES AND/OR CONCEALED STRUCTURES AT THE PROJECT SITE ARE NOT GUARANTEED BY AECOM CANADA LTD.
 THE CONTRACTOR IS RESPONSIBLE FOR DETERMINING THE EXISTENCE, LOCATION AND ELEVATION OF ALL SUCH UTILITIES AND/OR STRUCTURES AND IS RESPONSIBLE FOR NOTIFYING THE APPROPRIATE COMPANY, DEPARTMENT OR PERSON(S) OF ITS INTENTION TO CARRY OUT ITS OPERATIONS.

REGISTRATION

ISSUE/REVISION

I/R	DATE	DESCRIPTION
B	2023-02-07	ISSUED FOR BID
A	22-05-24	ISSUED FOR INFORMATION

PROJECT NUMBER
 60561867

SHEET TITLE
 Site Plan
 Proposed Layout

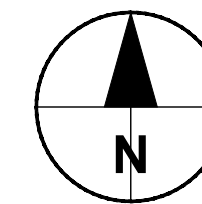
SHEET NUMBER
 03-C-1003

This drawing has been prepared for the use of AECOM's client and may not be used, reproduced or relied upon by third parties, except as agreed by AECOM and its client, as required by law or for use by governmental reviewing agencies. AECOM accepts no responsibility, and denies any liability whatsoever, to any party that modifies this drawing without AECOM's express written consent. Do not scale this document. All measurements must be obtained from stated dimensions.



LEGEND

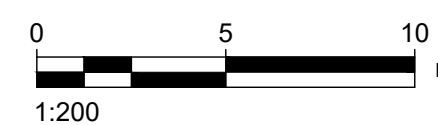
	EXISTING	PROPOSED
MAJOR GROUND CONTOUR	--- 513.00 ---	--- 513.00 ---
MINOR GROUND CONTOUR	--- 513.20 ---	--- 513.10 ---
WATER EDGE	— (solid blue line)	— (solid blue line)
CONTRACT LIMIT	— (solid black line)	- - - (dashed red line)



KEY INFORMATION

TOPSOIL STRIPPING	500 cu.m.
ORGANIC REMOVAL UNDER WATER	325 cu.m.
EXISTING GROUND REMOVED	2250 cu.m.
TOTAL BEACH AREA	2025 sq.m.
BEACH AREA ABOVE WATER	1125 sq.m.
FOOTPRINT BELOW WATER	1040 sq.m.
SAND VOLUME	1220 cu.m.
RIPRAP VOLUME	150 cu.m.
ASPHALT SURFACE AREA	465 sq.m.
RIPRAP AND SAND ABOVE WATER FOOTPRINT	1300 sq.m.
TOPSOIL RESEEDED	940 sq.m.

NOTES:
 DIMENSIONS IN mm UNLESS OTHERWISE NOTED



PROJECT

Motherwell Beach
 Contract 1

CLIENT

Town Of Kindersley

106 - 5th Avenue East
 Kindersley, SK
 S0L 1S0

CONSULTANT

AECOM
 200-2100 8th Street East
 Saskatoon, SK S7H 0V1
 306.955.3300 tel 306.955.0044 fax
 www.aecom.com

NOT FOR CONSTRUCTION

NOTICE:
 THE EXISTENCE, LOCATION AND ELEVATION OF UTILITIES AND/OR CONCEALED STRUCTURES AT THE PROJECT SITE ARE NOT GUARANTEED BY AECOM CANADA LTD.
 THE CONTRACTOR IS RESPONSIBLE FOR DETERMINING THE EXISTENCE, LOCATION AND ELEVATION OF ALL SUCH UTILITIES AND/OR STRUCTURES AND IS RESPONSIBLE FOR NOTIFYING THE APPROPRIATE COMPANY, DEPARTMENT OR PERSON(S) OF ITS INTENTION TO CARRY OUT ITS OPERATIONS.

REGISTRATION

ISSUE/REVISION

I/R	DATE	DESCRIPTION
B	2023-02-07	ISSUED FOR BID
A	22-05-24	ISSUED FOR INFORMATION
I/R	DATE	DESCRIPTION

PROJECT NUMBER

60561867

SHEET TITLE

Site Plan
 Proposed Layout

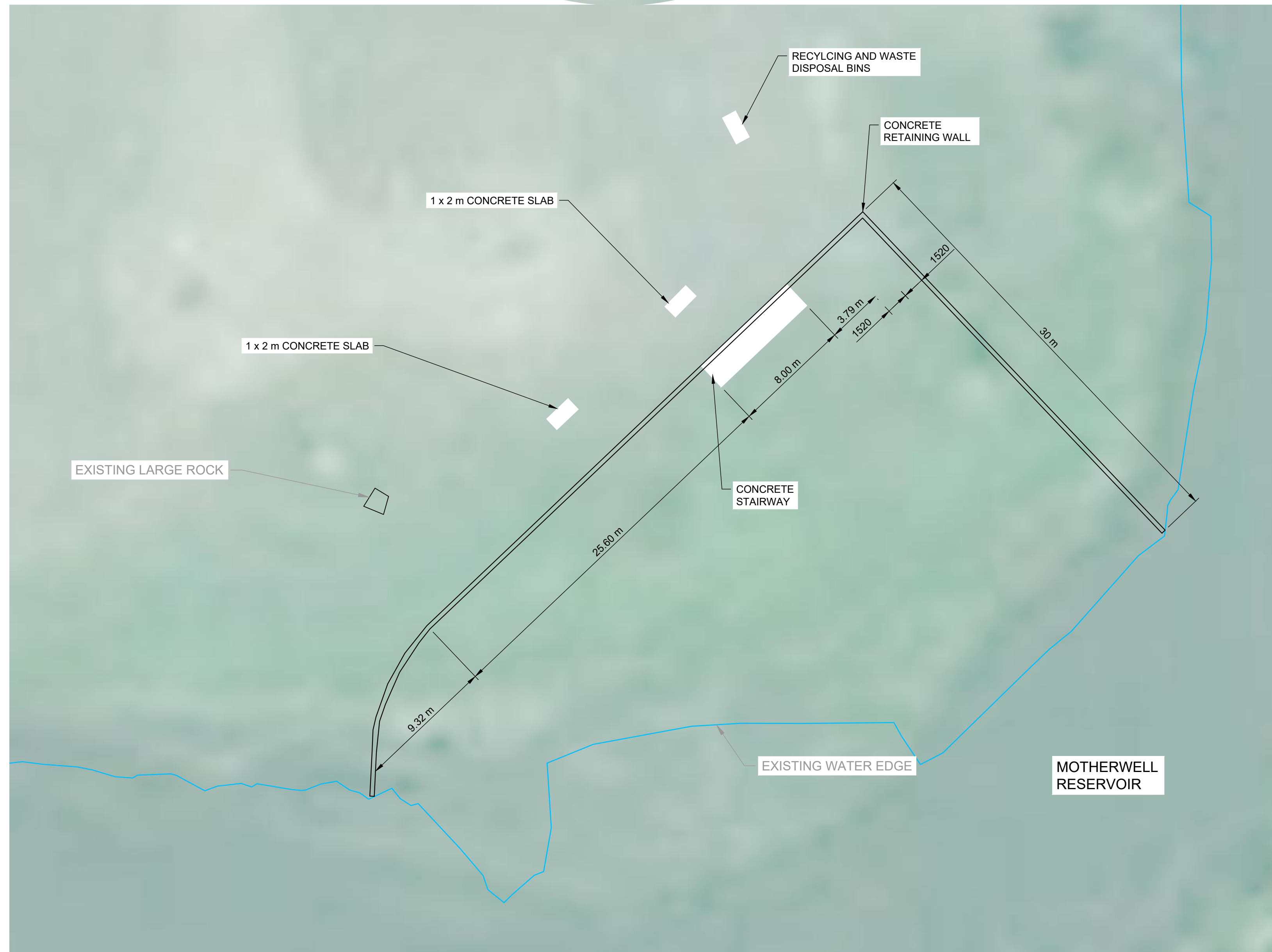
SHEET NUMBER

03-C-1004

This drawing has been prepared for the use of AECOM's client and may not be used, reproduced or relied upon by third parties, except as agreed by AECOM and its client, as required by law or for use by governmental reviewing agencies. AECOM accepts no responsibility, and denies any liability whatsoever, to any party that modifies this drawing without AECOM's express written consent. Do not scale this document. All measurements must be obtained from stated dimensions.

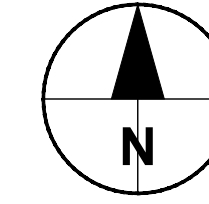


NOTES:
 PROPOSED CONCRETE WORK BY OTHERS. WORK TO BE COMPLETED AFTER INITIAL SITE WORK. FINAL EARTHWORK TO BE COMPLETED FOLLOWING CONCRETE COMPLETION.



LEGEND

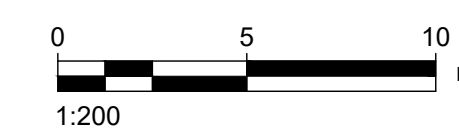
	EXISTING	PROPOSED
MAJOR GROUND CONTOUR	--- 513.00 ---	--- 513.00 ---
MINOR GROUND CONTOUR	--- 513.20 ---	--- 513.10 ---
WATER EDGE	— (solid blue line)	— (dashed red line)
CONTRACT LIMIT		--- (dashed red line)



KEY INFORMATION

TOPSOIL STRIPPING	500 cu.m.
ORGANIC REMOVAL UNDER WATER	325 cu.m.
EXISTING GROUND REMOVED	2250 cu.m.
TOTAL BEACH AREA	2025 sq.m.
BEACH AREA ABOVE WATER	1125 sq.m.
FOOTPRINT BELOW WATER	1040 sq.m.
SAND VOLUME	1220 cu.m.
RIPRAP VOLUME	150 cu.m.
ASPHALT SURFACE AREA	465 sq.m.
RIPRAP AND SAND ABOVE WATER FOOTPRINT	1300 sq.m.
TOPSOIL RESEEDED	940 sq.m.

NOTES:
 DIMENSIONS IN mm UNLESS OTHERWISE NOTED



PROJECT

Motherwell Beach
 Contract 1

CLIENT

Town Of Kindersley

106 - 5th Avenue East
 Kindersley, SK
 S0L 1S0

CONSULTANT

AECOM
 200-2100 8th Street East
 Saskatoon, SK S7H 0V1
 306.955.3300 tel 306.955.0044 fax
 www.aecom.com

NOT FOR CONSTRUCTION

NOTICE:
 THE EXISTENCE, LOCATION AND ELEVATION OF UTILITIES AND/OR CONCEALED STRUCTURES AT THE PROJECT SITE ARE NOT GUARANTEED BY AECOM CANADA LTD.
 THE CONTRACTOR IS RESPONSIBLE FOR DETERMINING THE EXISTENCE, LOCATION AND ELEVATION OF ALL SUCH UTILITIES AND/OR STRUCTURES AND IS RESPONSIBLE FOR NOTIFYING THE APPROPRIATE COMPANY, DEPARTMENT OR PERSON(S) OF ITS INTENTION TO CARRY OUT ITS OPERATIONS.

REGISTRATION

ISSUE/REVISION

I/R	DATE	DESCRIPTION
B	2023-02-07	ISSUED FOR BID
A	22-05-24	ISSUED FOR INFORMATION

PROJECT NUMBER

60561867

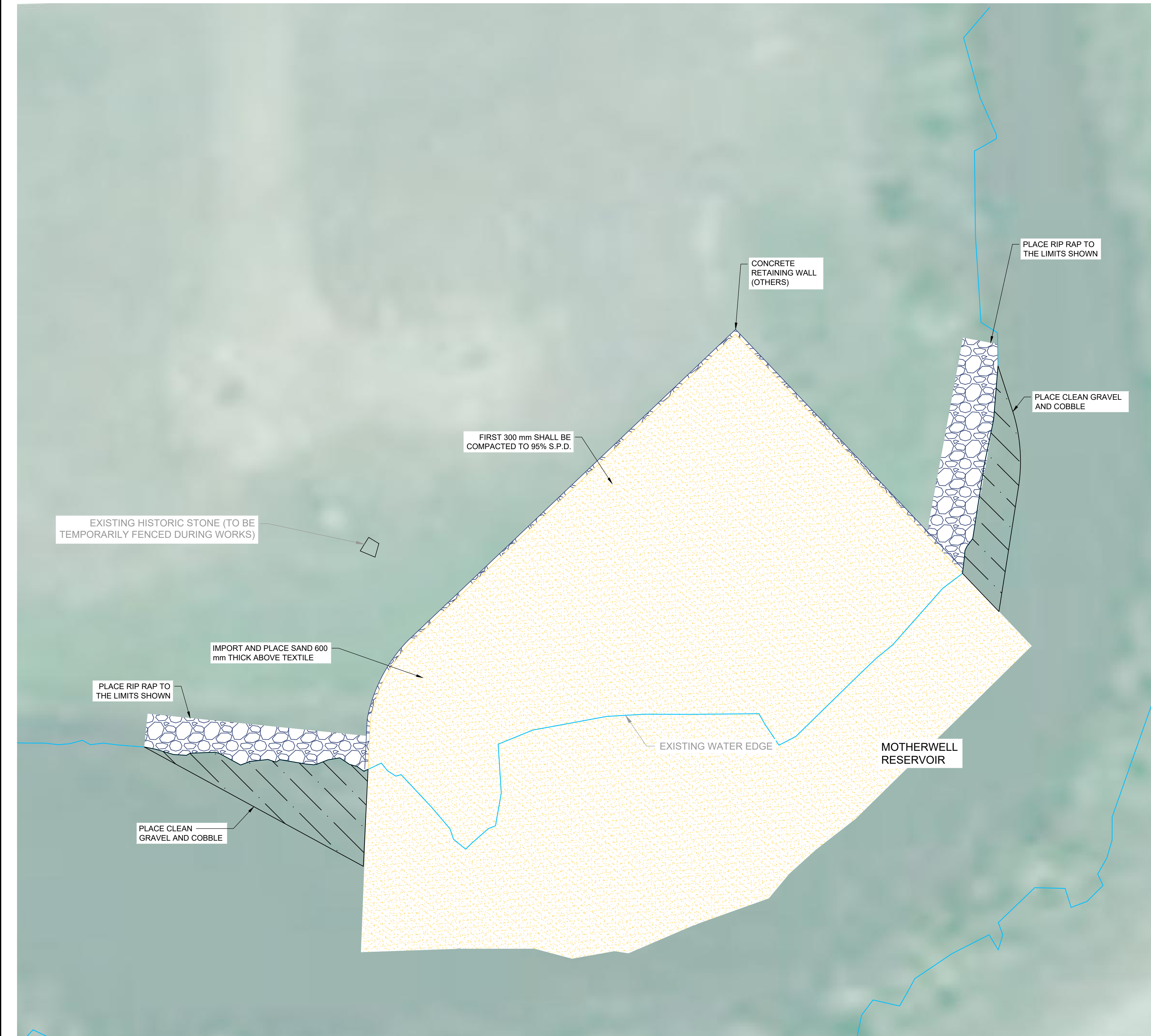
SHEET TITLE

Site Plan
 Proposed Layout

SHEET NUMBER

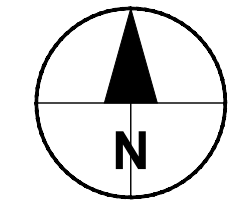
03-C-1005

This drawing has been prepared for the use of AECOM's client and may not be used, reproduced or relied upon by third parties, except as agreed by AECOM and its client, as required by law or for use by governmental reviewing agencies. AECOM accepts no responsibility, and denies any liability whatsoever, to any party that modifies this drawing without AECOM's express written consent. Do not scale this document. All measurements must be obtained from stated dimensions.



LEGEND

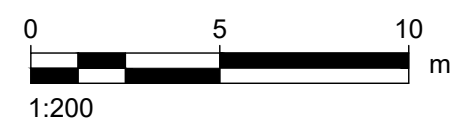
	EXISTING	PROPOSED
MAJOR GROUND CONTOUR	--- 513.00 ---	--- 513.00 ---
MINOR GROUND CONTOUR	--- 513.20 ---	--- 513.10 ---
WATER EDGE	—	—
CONTRACT LIMIT		---



KEY INFORMATION

TOPSOIL STRIPPING	500 cu.m.
ORGANIC REMOVAL UNDER WATER	325 cu.m.
EXISTING GROUND REMOVED	2250 cu.m.
TOTAL BEACH AREA	2025 sq.m.
BEACH AREA ABOVE WATER	1125 sq.m.
FOOTPRINT BELOW WATER	1040 sq.m.
SAND VOLUME	1220 cu.m.
RIPRAP VOLUME	150 cu.m.
ASPHALT SURFACE AREA	465 sq.m.
RIPRAP AND SAND ABOVE WATER FOOTPRINT	1300 sq.m.
TOPSOIL RESEEDED	940 sq.m.

NOTES:
 DIMENSIONS IN mm UNLESS OTHERWISE NOTED



PROJECT
Motherwell Beach
Contract 1

CLIENT
Town Of Kindersley
 106 - 5th Avenue East
 Kindersley, SK
 S0L 1S0

CONSULTANT
AECOM
 200-2100 8th Street East
 Saskatoon, SK S7H 0V1
 306.955.3300 tel 306.955.0044 fax
 www.aecom.com

NOT FOR CONSTRUCTION

NOTICE:
 THE EXISTENCE, LOCATION AND ELEVATION OF UTILITIES AND/OR CONCEALED STRUCTURES AT THE PROJECT SITE ARE NOT GUARANTEED BY AECOM CANADA LTD.
 THE CONTRACTOR IS RESPONSIBLE FOR DETERMINING THE EXISTENCE, LOCATION AND ELEVATION OF ALL SUCH UTILITIES AND/OR STRUCTURES AND IS RESPONSIBLE FOR NOTIFYING THE APPROPRIATE COMPANY, DEPARTMENT OR PERSON(S) OF ITS INTENTION TO CARRY OUT ITS OPERATIONS.

REGISTRATION

ISSUE/REVISION

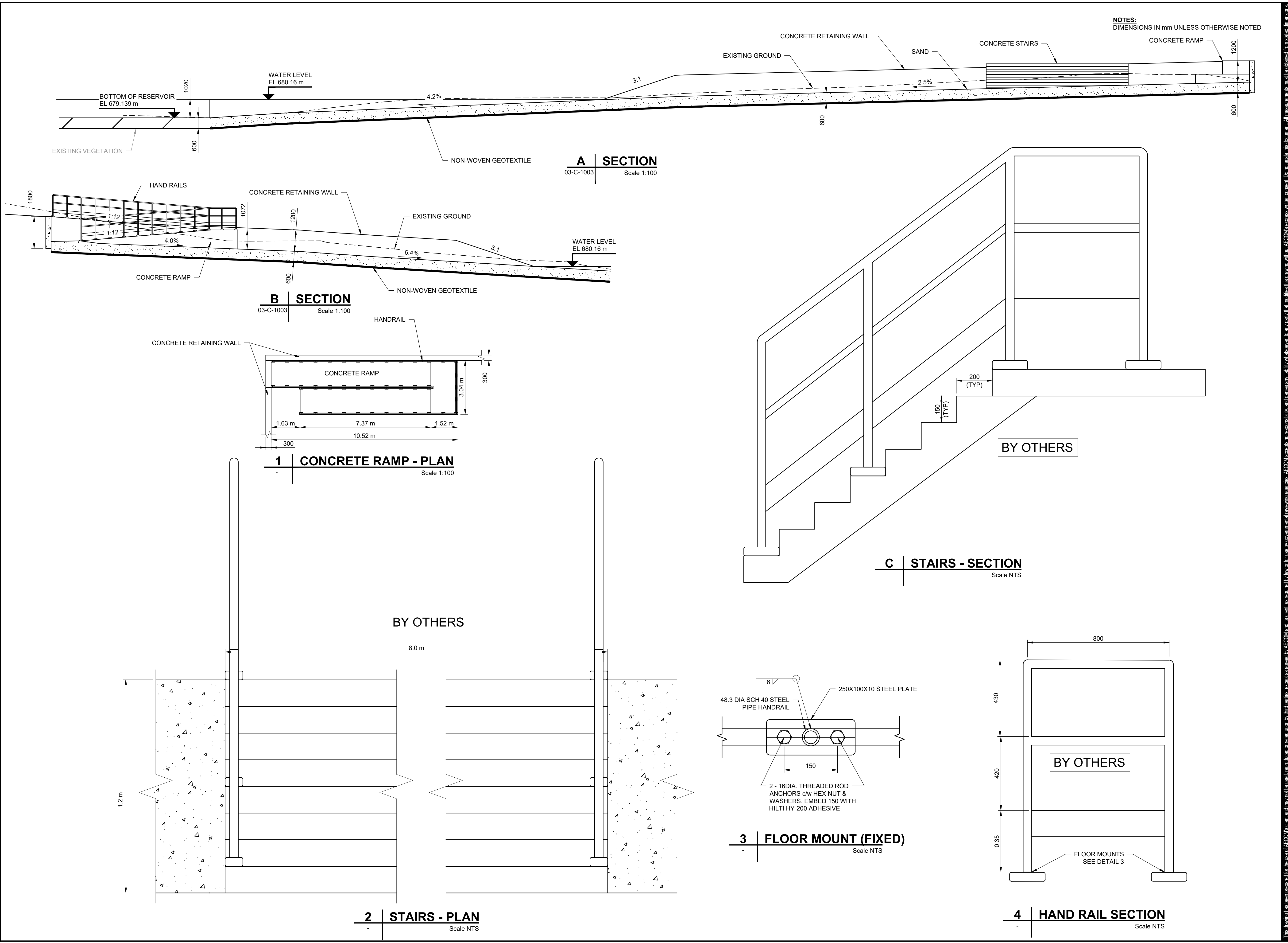
I/R	DATE	DESCRIPTION
B	2023-02-07	ISSUED FOR BID
A	22-05-24	ISSUED FOR INFORMATION

PROJECT NUMBER
 60561867

SHEET TITLE
 Site Plan
 Proposed Layout

SHEET NUMBER
 03-C-1006

This drawing has been prepared for the use of AECOM's client and may not be used, reproduced or relied upon by third parties, except as agreed by AECOM and its client, as required by law or for use by governmental reviewing agencies. AECOM accepts no responsibility, and denies any liability whatsoever, to any party that modifies this drawing without AECOM's express written consent. Do not scale this document. All measurements must be obtained from stated dimensions.



NOTES:
 DIMENSIONS IN mm UNLESS OTHERWISE NOTED



PROJECT
 Motherwell Beach
 Contract 1

CLIENT
 Town Of Kindersley
 106 - 5th Avenue East
 Kindersley, SK
 S0L 1S0

CONSULTANT
 AECOM
 200-2100 8th Street East
 Saskatoon, SK S7H 0V1
 306.955.3300 tel 306.955.0044 fax
 www.aecom.com

NOT FOR CONSTRUCTION

NOTICE:
 THE EXISTENCE, LOCATION AND ELEVATION OF UTILITIES AND/OR CONCEALED STRUCTURES AT THE PROJECT SITE ARE NOT GUARANTEED BY AECOM CANADA LTD.
 THE CONTRACTOR IS RESPONSIBLE FOR DETERMINING THE EXISTENCE, LOCATION AND ELEVATION OF ALL SUCH UTILITIES AND/OR STRUCTURES AND IS RESPONSIBLE FOR NOTIFYING THE APPROPRIATE COMPANY, DEPARTMENT OR PERSON(S) OF ITS INTENTION TO CARRY OUT ITS OPERATIONS.

REGISTRATION

ISSUE/REVISION		
I/R	DATE	DESCRIPTION
B	2023-02-07	ISSUED FOR BID
A	22-05-24	ISSUED FOR INFORMATION

PROJECT NUMBER
 60561867

SHEET TITLE
 Details

SHEET NUMBER
 03-C-1007

This drawing has been prepared for the use of AECOM's client and may not be used, reproduced or relied upon by third parties, except as agreed by AECOM and its client, as required by law or for use by governmental reviewing agencies. AECOM accepts no responsibility, and denies any liability whatsoever, to any party that modifies this drawing without AECOM's express written consent. Do not scale this document. All measurements must be obtained from stated dimensions.